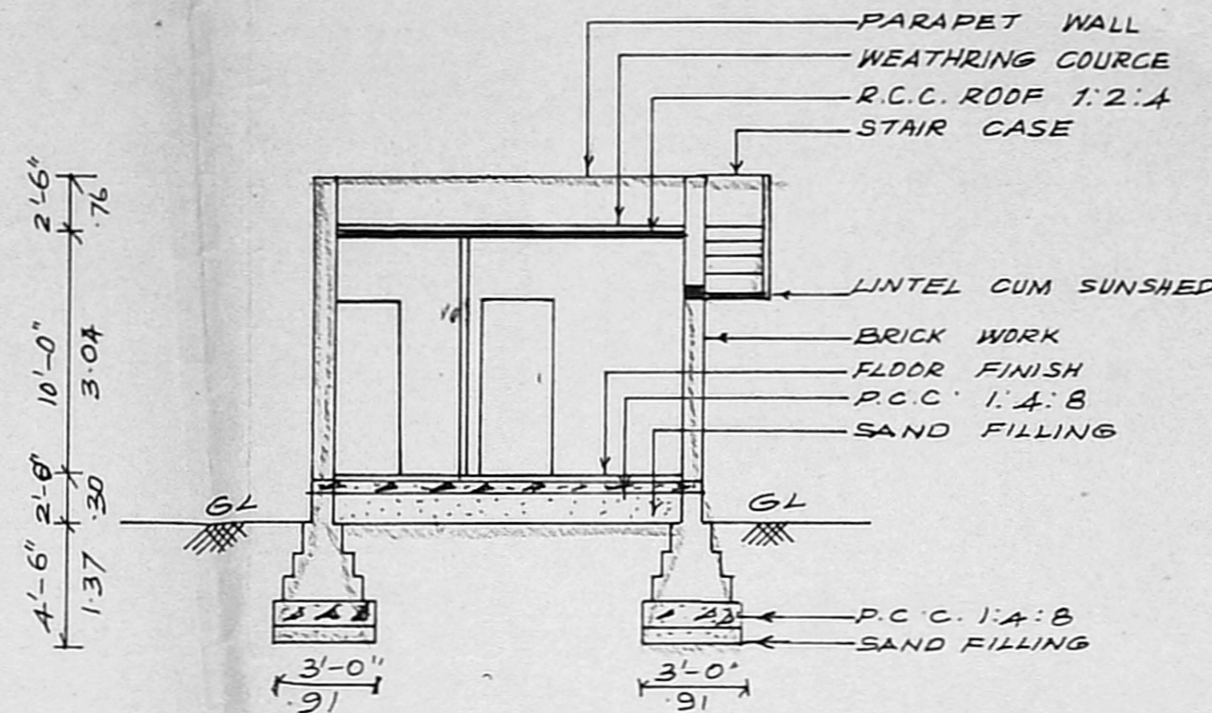
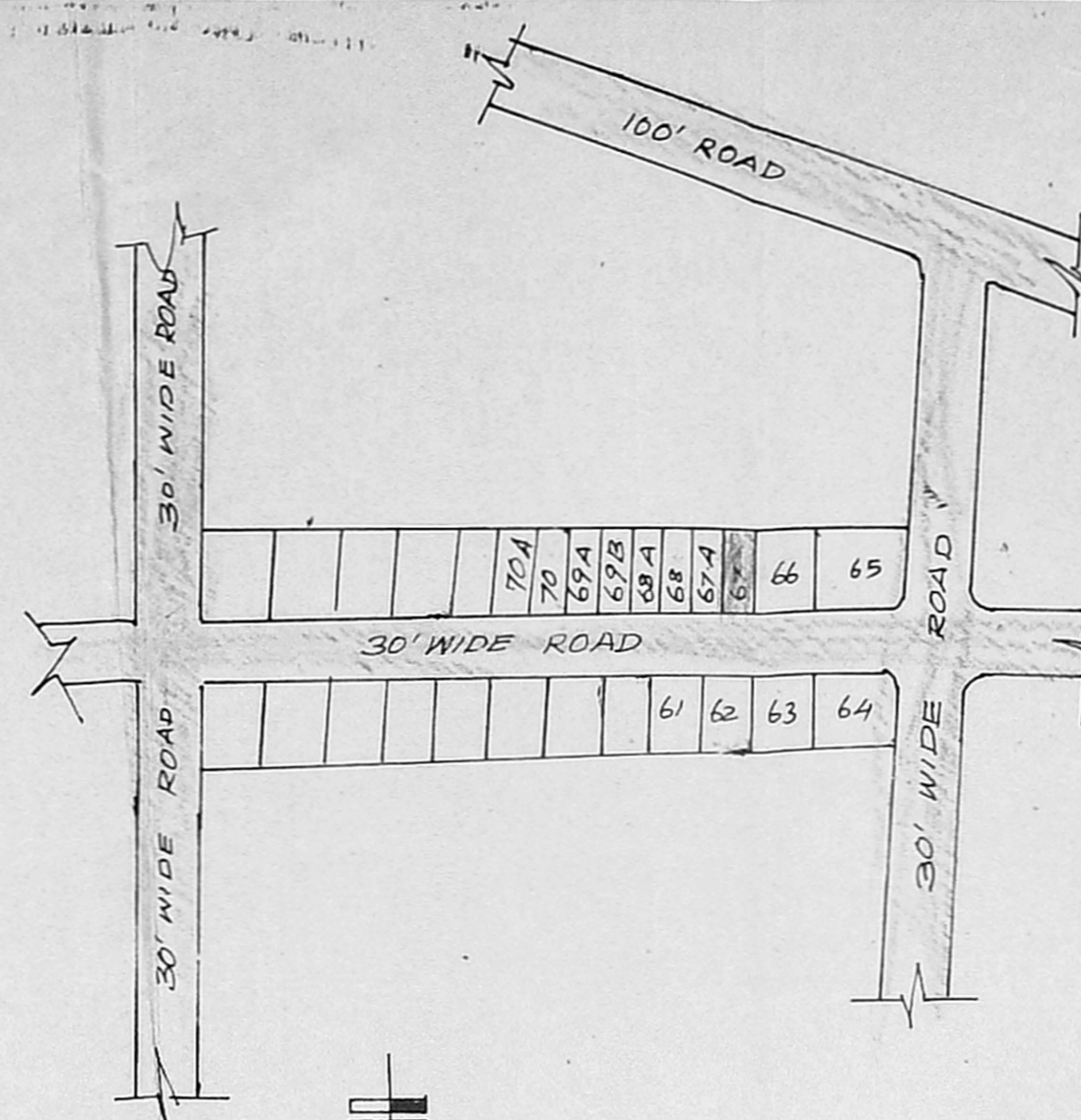


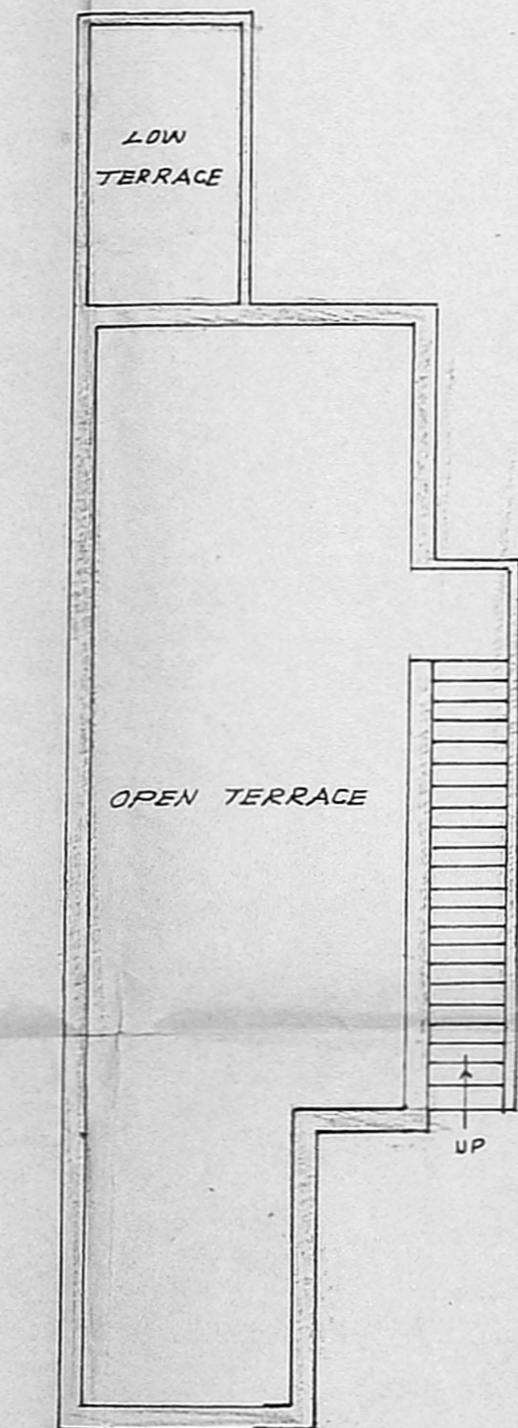
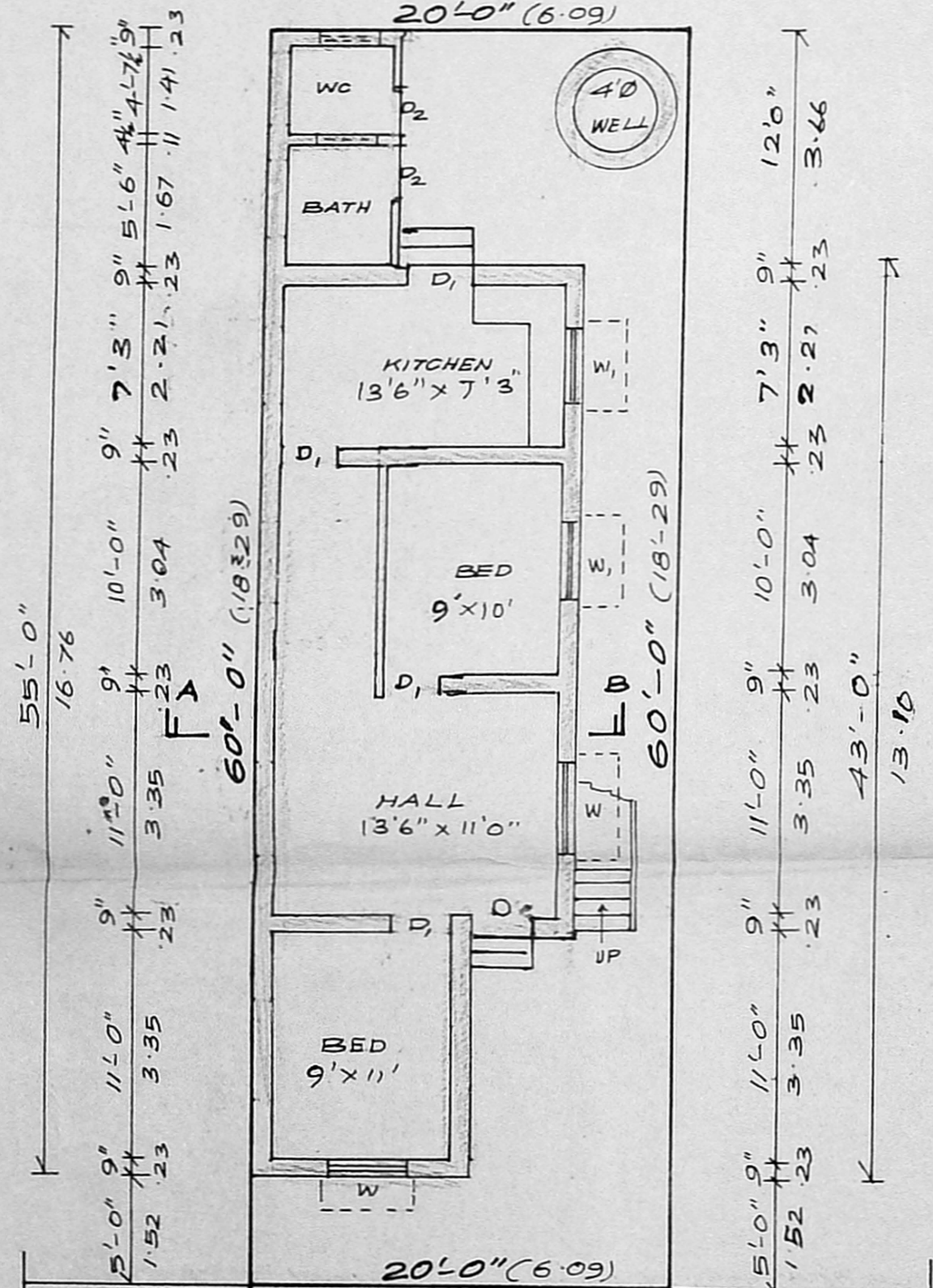
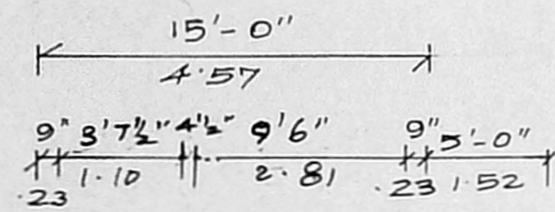
FRONT ELEVATION



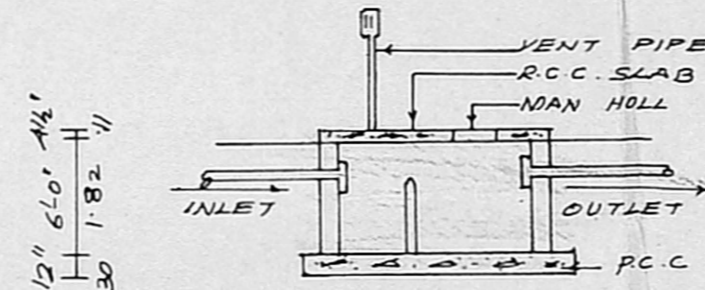
SECTION ON 'AB'



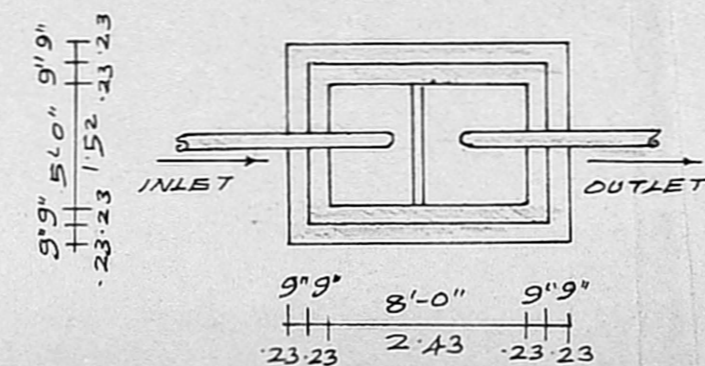
KEY PLAN (NOT TO SCALE)



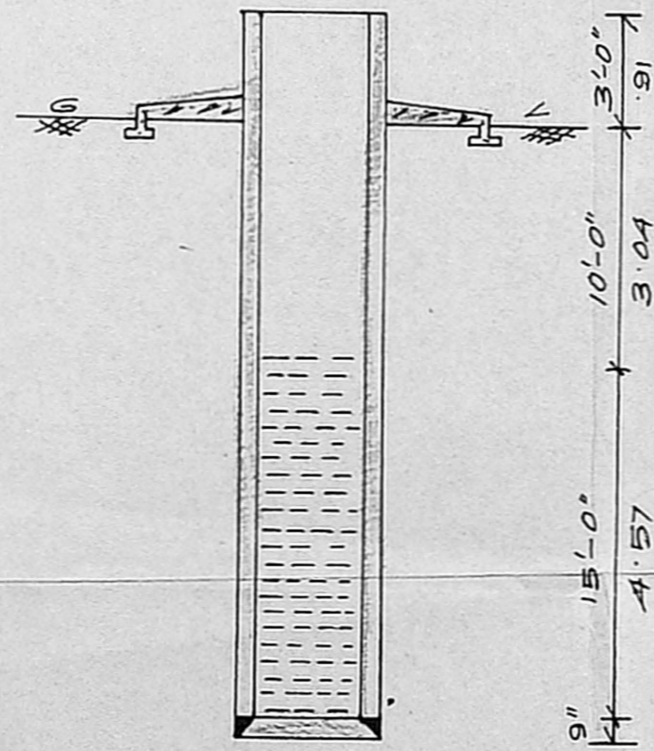
TERRACE FLOOR PLAN



SECTION



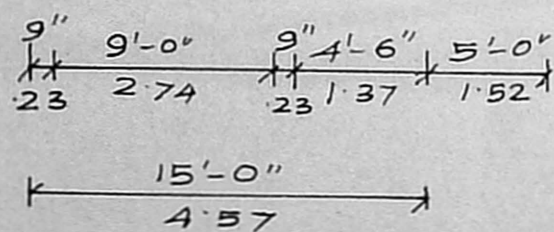
DETAILS OF SEPTIC TANK



DETAILS OF WELL

Planning Permit No. A/622/92
APPROVED
 SUBJECT TO THE CONDITIONS IN THIS OFFICE LETTER.
 No. A/3999/92 Date: 06.92
 FOR MEMBER SECRETARY
 MADRAS METROPOLITAN DEVELOPMENT AUTHORITY
 MADRAS - 600 008.

SITE PLAN AND PLAN



PLAN SHOWING THE PROPOSED CONSTRUCTION OF RESIDENTIAL BUILDING AT PLOT. NO. 67, SARASWATHI NAGAR, R. S. NO. 21/2 & 21/3, OF MADI-PAKKAM VILLAGE, SAIDAPET TALUK, CHENGALPIT DISTRICT. ULLAGARAM-PUZTHIVAKKAM T.P.

MMDA (A)/PP NO. 1
 C No. A/3999/92
 SCALE: 1" = 8'-0"
 Scrutiny PART I 15/6/92 NO: 118
 PART II
 COLOUR INDEX
 PROPOSED CONSTRUCTION DP
 EXISTING ROADS
 SITE BOUNDARY

SCHEDULE OF JOINERIES

D	- DOOR	3'-3" x 7'-0"
D1	- DOOR	3'-0" x 7'-0"
D2	- DOOR	2'-6" x 6'-6"
W	- WINDOW	4'-6" x 4'-6"
W1	- WINDOW	4'-0" x 4'-6"
V	- VENTILATOR	2'-0" x 1'-0"

AREA PARTICULARS

SITE EXTENT : 1200 SQFT. (111.54 SQMT.)
 BUILDEDUP AREA : 636 SQFT. (59.10 SQMT.)

OWNER: M. S. Srinivasan

C. GANESAN.
 LICENSED SURVEYOR.
 Alandur Municipality, Tambaram Municipality,
 159, Karuneeagar Street, Adambakkam
 MADRAS 600 088.

LICENSED SURVEYOR.

Plot area - 111.60m²
 Bldg area - 63.07m²
 FSI = 63.07 / 111.60 = 0.54
 54%